

## CENSUS REVIEW & REDISTRICTING COMMITTEE

**DATE:** Tuesday, November 2, 2021  
**TIME:** 12:00 PM  
**LOCATION:** Room 114, Wood County Courthouse

1. Call meeting to order
2. Public Comment
3. Approve minutes of previous meeting
4. Review any adjustments to tentative plan
5. Resolution – Adopt Final Supervisory District Plan
6. Adjourn

---

### **Join by Phone**

+1-408-418-9388 United States Toll

Meeting number (access code): 2480 934 6013

### **Join by WebEx App or Web**

<https://woodcountywi.webex.com/woodcountywi/j.php?MTID=m3311f89a8b79c74e2d29397d0db3ed3e>

Meeting number (access code): 2480 934 6013

Meeting password: CRR1102



Census Review & Redistricting Committee  
Public Hearing  
Monday September 13, 2021 9:00 am  
Room 114, Wood County Courthouse

**Members Present:** Ken Curry-District 11 Supervisor; Michael Feirer-District 3 Supervisor; Ed Wagner-District 4 Supervisor; Jake Hahn-District 8 Supervisor; Dave LaFontaine-District 1 Supervisor

**Others Present: (In Person)** Jason Grueneberg-Planning & Zoning Director; Trent Miner-County Clerk; Paul Bernard-Land Information Officer; Victoria Wilson-Program Assistant; Nancy Quick-League of Women Voters; Diana Planer-League of Women Voters; Mary Dahm League of Women Voters; Bill Clendenning-District 15 Supervisor; Peter Kastenholz-Corporation Counsel; Heather Gehrt-County Treasurer; Nancy Olson-Humane Officer

**Others Present: (Via Webex):**  
Adam DeKleyn-County Planner

1. Call meeting to order  
Chairman Ken Curry called the Public Hearing to order at 9:00 am.
2. Open Public Hearing- Tentative Supervisory District Plan  
Jason Grueneberg gave an overview of the redistricting process. In the past, the census data was generally received in April, however, this year the data was received about two weeks ago. Because of this, the process will be much quicker this time. After this public hearing, the tentative plan will go to County Board for approval. After that, the municipalities will have about a month to develop their wards. From there the county will finalize the district map in November so that the maps can be used for the spring election. There are tools and information on the county webpage for Census Review & Redistricting.

There was a decrease of 542 people in Wood County. The decrease was not consistent throughout the county but more of a population shift in different areas in the county. The current population in Wood County is 74,207. With that population number divided by the 19 districts, ideally each district would have 3,906 people. The tentative plan provides a 2.89% deviation.

Supervisor Ed Wagner requested that two blocks from District 1 be transferred to District 4 due to a Community of Interest in that area. These two blocks are located on the corner of S Lincoln Ave, W 14<sup>th</sup> St and W 17<sup>th</sup> St. Discussion ensued. Jason made this change on the tentative plan map.

3. Close Public Hearing  
Ken Curry called the Public Hearing closed at 9:13 am
4. Approve minutes of previous meeting



Dave LaFontaine made a motion to approve the minutes from the last meeting. Mike Feirer seconded the motion. Motion carried unanimously.

5. Resolution – Adopt tentative supervisory district plan

With the changes to the tentative supervisory district plan, District 1 is -7 people and District 4 is +60 people, however the deviation remains at 2.89%.


Dave LaFontaine made a motion to approve the tentative supervisory district plan. Jake Hahn seconded the motion. Motion carried unanimously.

6. Adjourn

Ken Curry adjourned the meeting at 9:24 am

Minutes recorded and prepared by Victoria Wilson. Minutes in draft form until approved at the next meeting.





RESOLUTION#

Introduced by  
Page 1 of 1

Census Review & Redistricting Committee

ITEM# 4-  
DATE November 9, 2021  
Effective Date November 9, 2021

Motion:

Adopted:

1<sup>st</sup>

Lost:

2<sup>nd</sup>

Tabled:

No:

Yes:

Absent:

Number of votes required:

X

 Majority

Two-thirds

Reviewed by:

, Corp Counsel

Reviewed by:

, Finance Dir.

TDM

INTENT & SYNOPSIS: To approve the Final County Board Supervisory District Boundary Plan

FISCAL NOTE: None

WHEREAS, the redistricting of County Board Supervisory Districts to reflect population changes found in the 2020 Census is required by Wisconsin Statutes 59.10, and

WHEREAS, a Wood County Supervisory District Plan must be approved by the Wood County Board before the publication of the Spring Election Notice, Type A, on November 23, 2021 and

WHEREAS, because of the lateness of receiving the census data from the federal government, and the absense of any legislative reprieve, the timeline for the development of the supervisory plan was greatly shortened, and

WHEREAS, the Wood County Census and Redistricting Committee developed the supervisory district plan, which addresses the goals of one-person, one-vote, compactness, community of interest, recognizable boundaries, and whole contiguous municipalities, and

WHEREAS, the County Board adopted a tentative supervisory district plan, which was sent to all municipalities, and

WHEREAS, Wood County municipalities have adjusted ward boundaries to comply with the county plan,

WHEREAS, the Wood County Census and Redistricting Committee held a public hearing for input on the final plan, and

NOW THEREFORE BE IT RESOLVED, that the Wood County Board of Supervisors does adopt the attached County Supervisory District Plan Setting forth 19 supervisory districts and boundaries, and

BE IT FURTHER RESOLVED that the Wood County Board Chair shall file a copy of the plan with the Secretary of State.

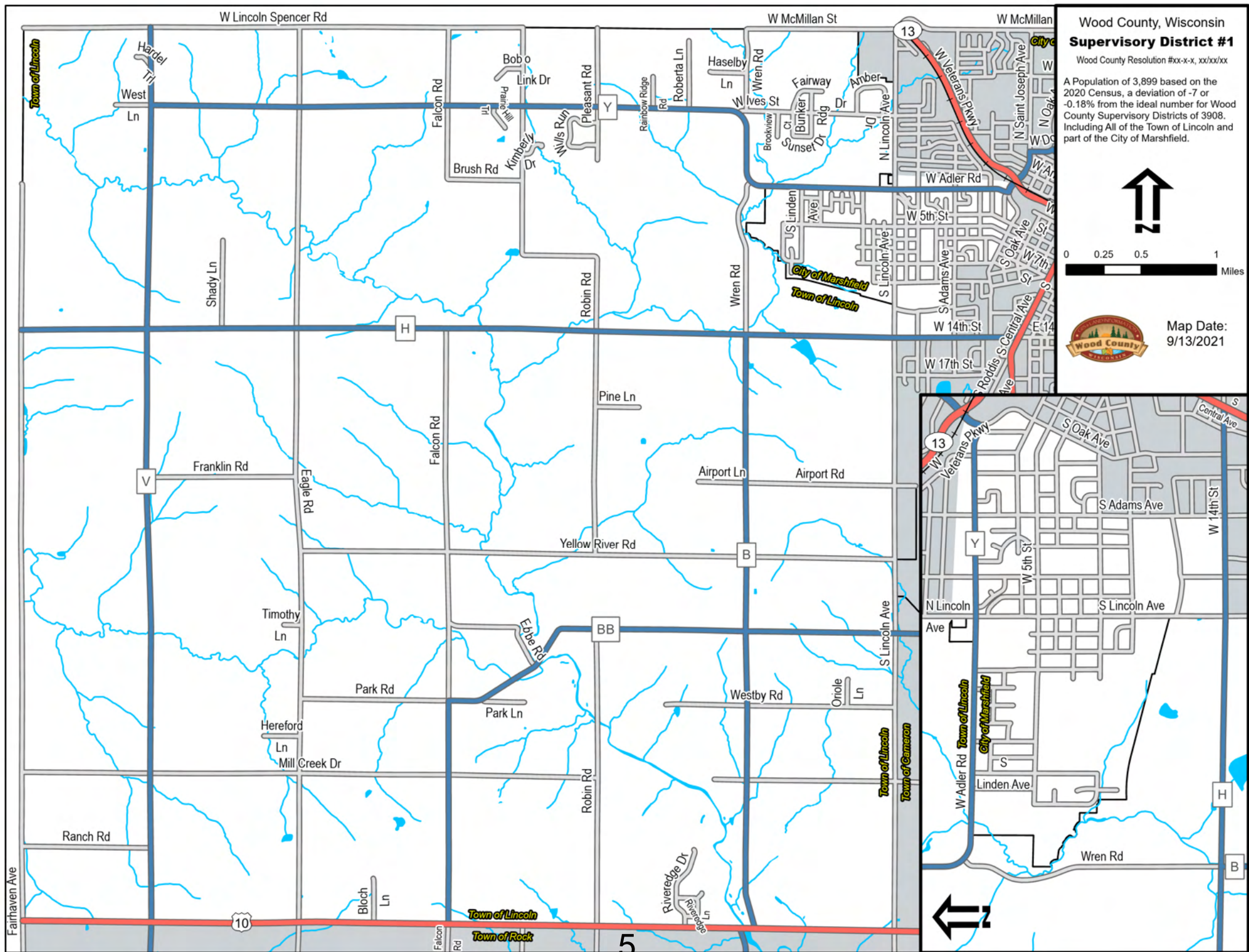
{ }

Kenneth Curry, Chair  
Michael Feirer  
Jake Hahn  
Dave LaFontaine  
Ed Wagner

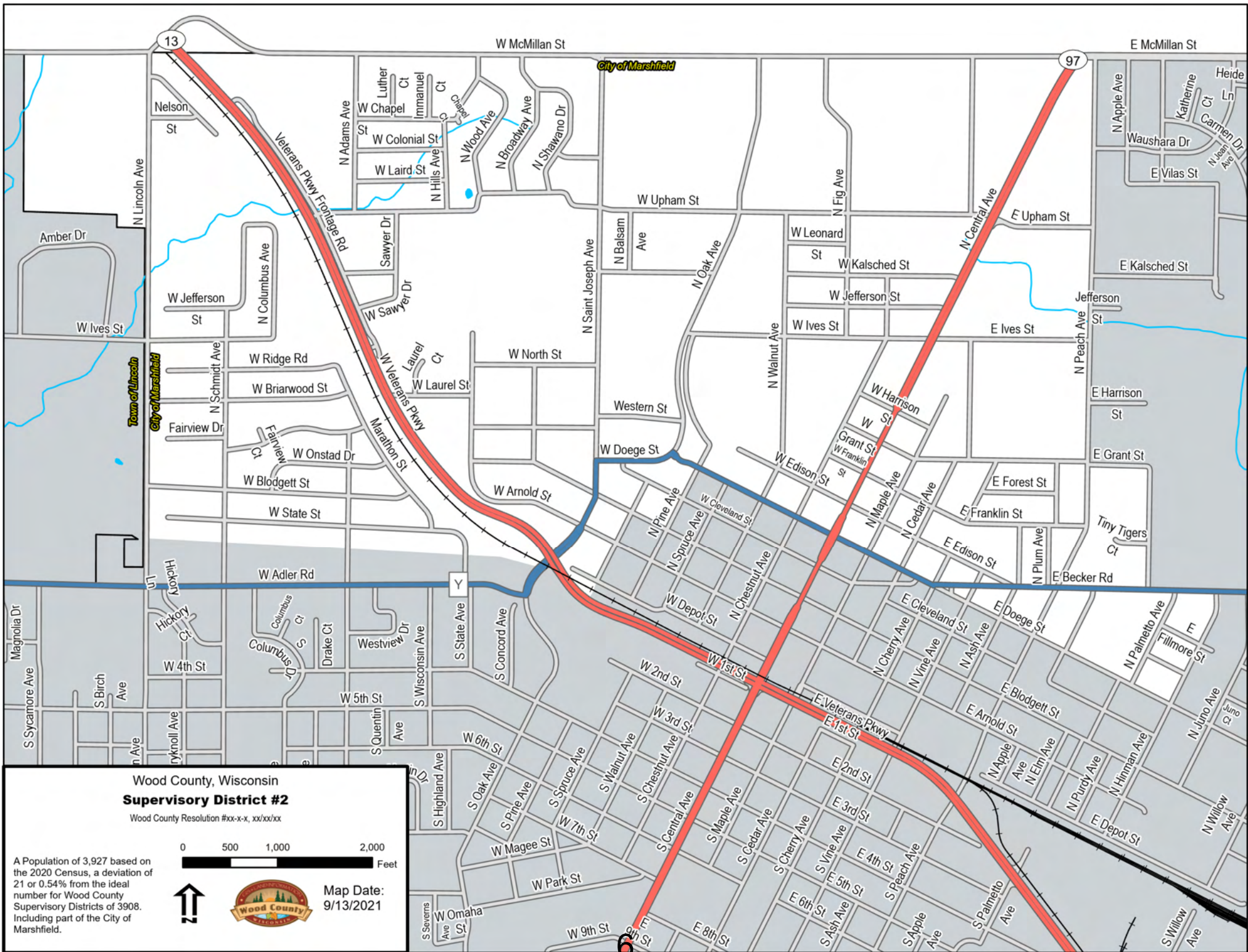
Adopted by the County Board of Wood County, this day of 20 .

County Clerk County Board Chairman









Wood County, Wisconsin  
**Supervisory District #2**

Wood County Resolution #xx-x-x, xx/xx/xx

A Population of 3,927 based on the 2020 Census, a deviation of 21 or 0.54% from the ideal number for Wood County Supervisory Districts of 3908. Including part of the City of Marshfield.

0 500 1,000 2,000  
Feet



Map Date:  
9/13/2021





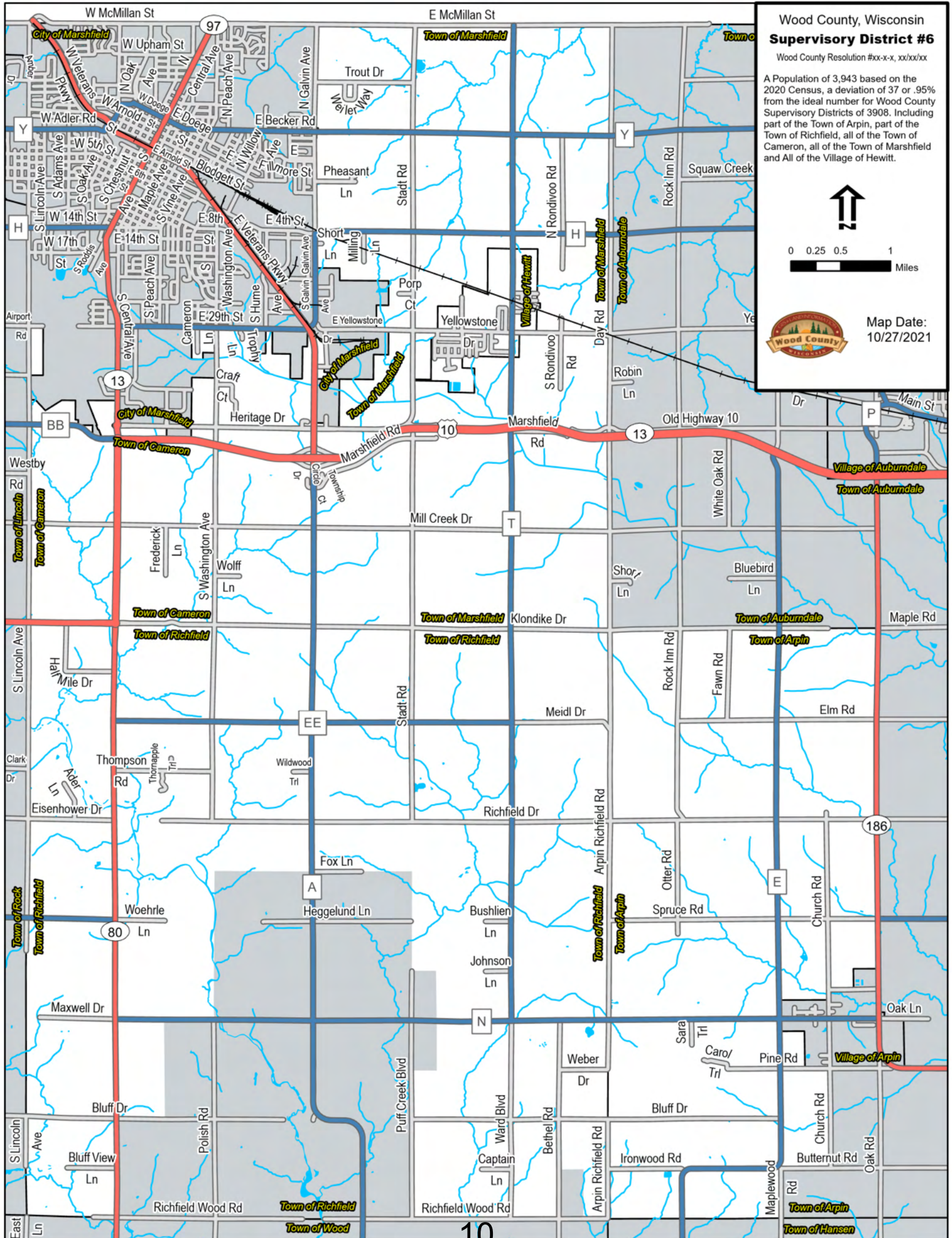












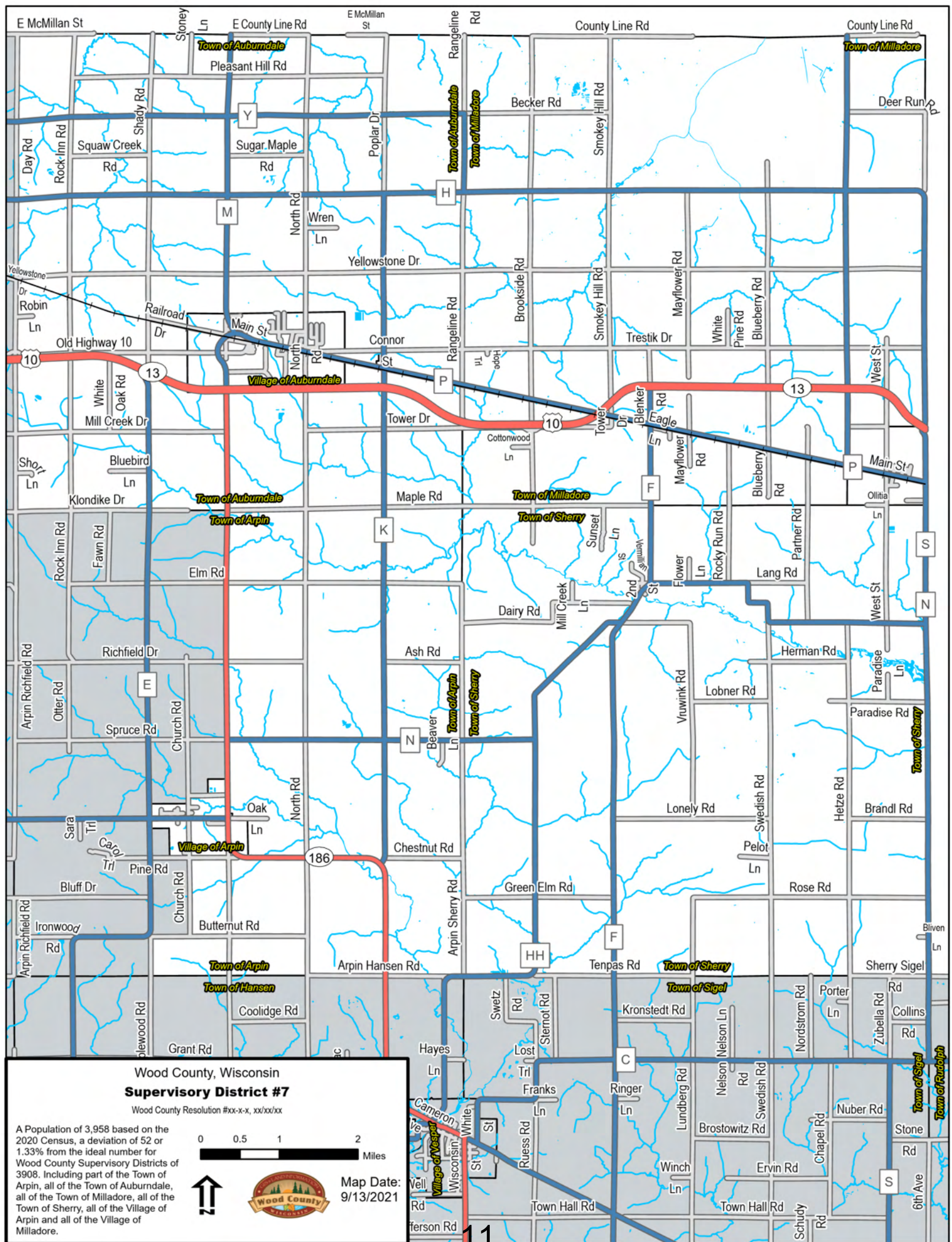
Wood County, Wisconsin  
**Supervisory District #6**  
Wood County Resolution #xx-x-x, xx/xx/xx

A Population of 3,943 based on the 2020 Census, a deviation of 37 or .95% from the ideal number for Wood County Supervisory Districts of 3908. Including part of the Town of Arpin, part of the Town of Richfield, all of the Town of Cameron, all of the Town of Marshfield and All of the Village of Hewitt.

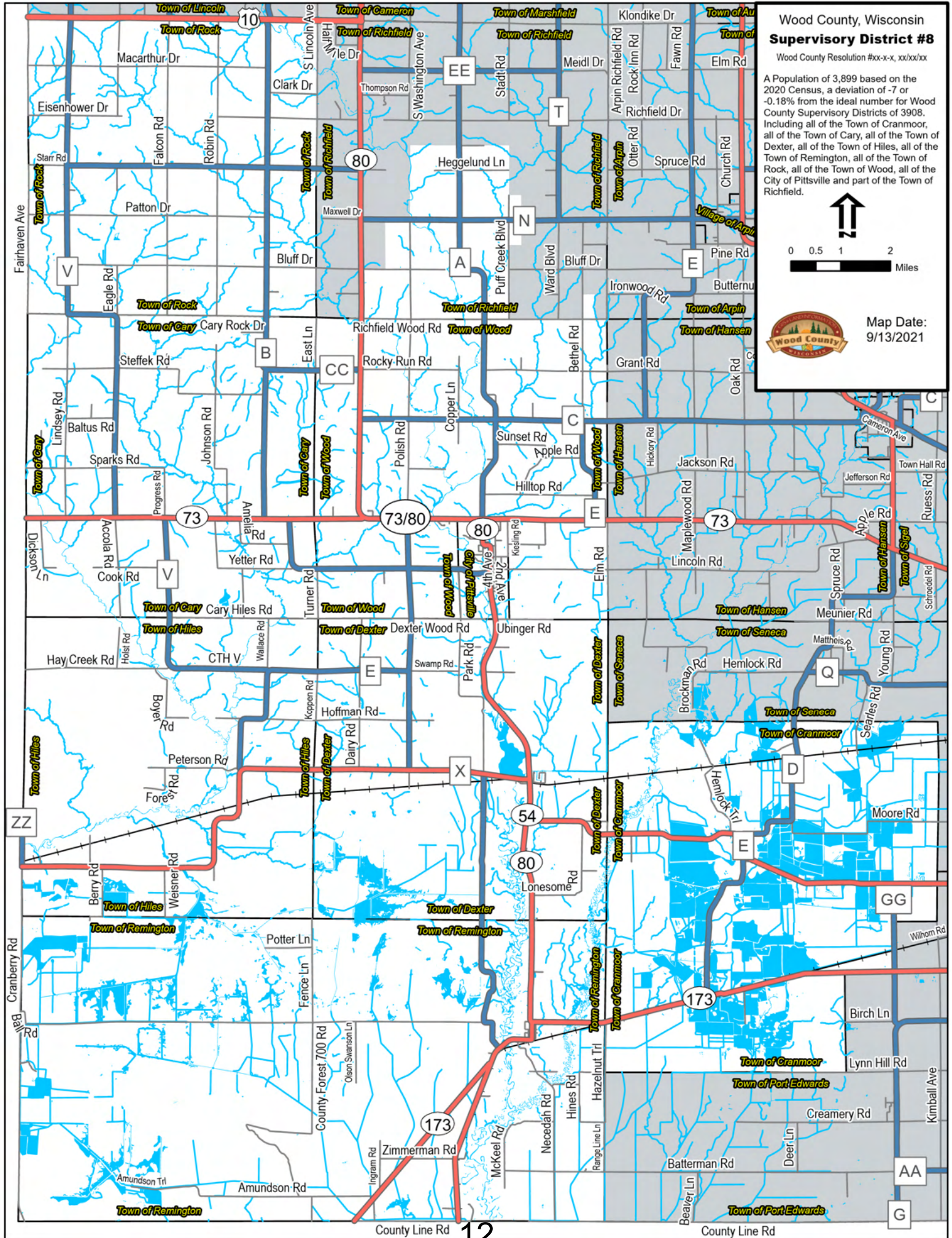
0 0.25 0.5 1 Miles

Map Date:  
10/27/2021









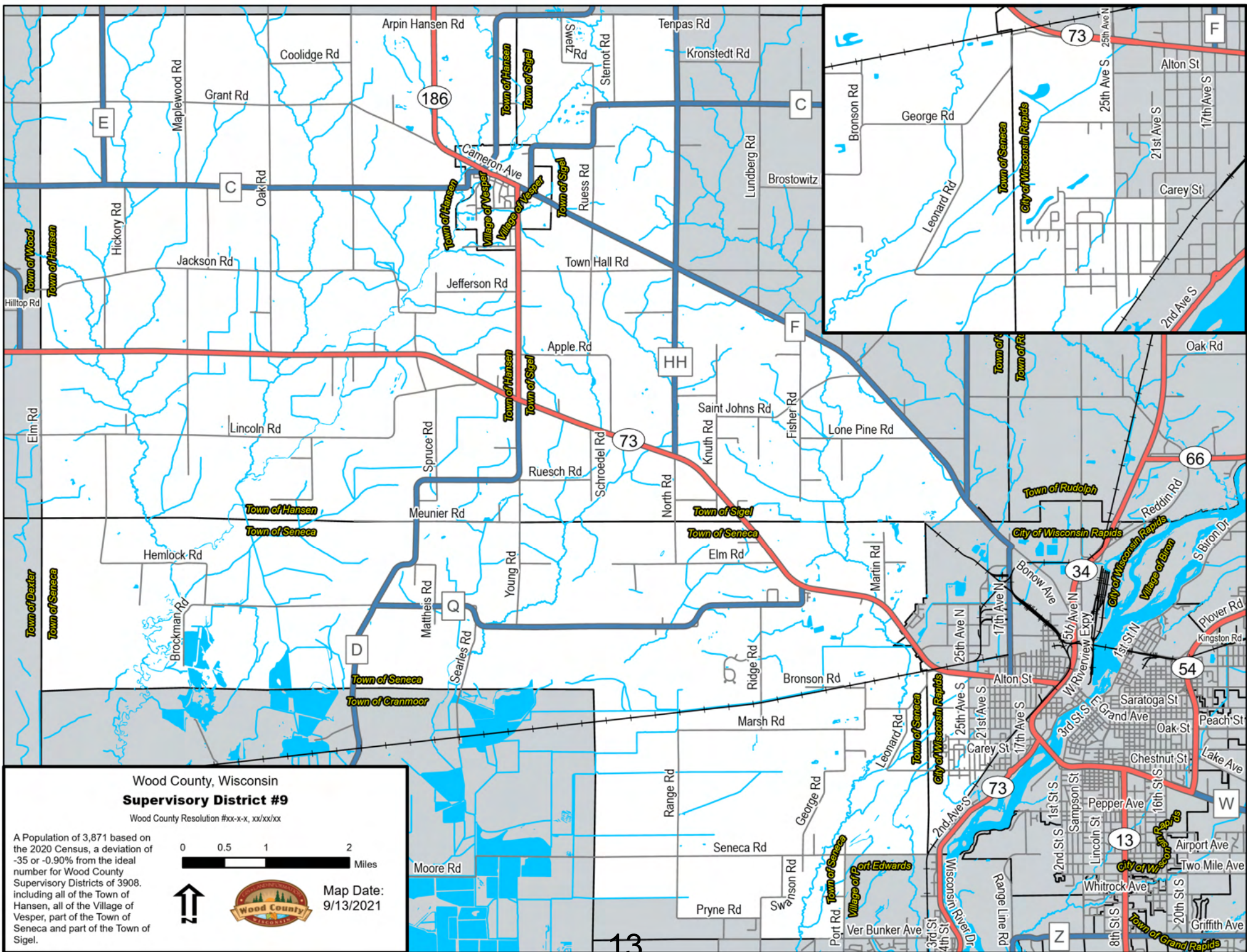
**Wood County, Wisconsin**  
**Supervisory District #8**  
Wood County Resolution #xx-x-x, xx/xx/xx

A Population of 3,899 based on the 2020 Census, a deviation of -7 or -0.18% from the ideal number for Wood County Supervisory Districts of 3908. Including all of the Town of Cranmoor, all of the Town of Cary, all of the Town of Dexter, all of the Town of Hiles, all of the Town of Remington, all of the Town of Rock, all of the Town of Wood, all of the City of Pittsville and part of the Town of Richfield.

0 0.5 1 2 Miles

Map Date: 9/13/2021





Wood County, Wisconsin  
**Supervisory District #9**

Wood County Resolution #xx-x-x, xx/xx/xx

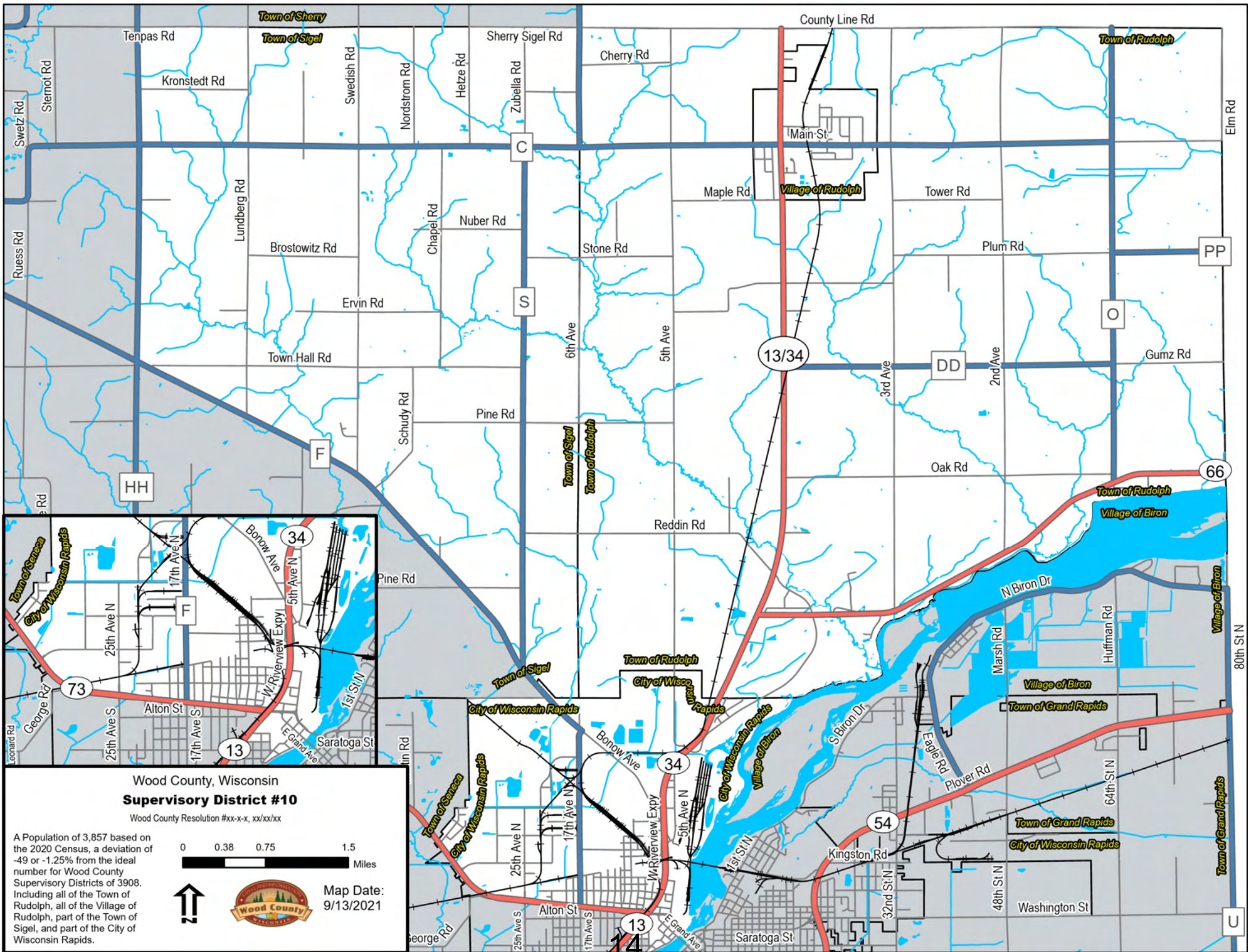
A Population of 3,871 based on the 2020 Census, a deviation of -35 or -0.90% from the ideal number for Wood County Supervisory Districts of 3908. Including all of the Town of Hansen, all of the Village of Vespa, part of the Town of Seneca and part of the Town of Sigel.

0 0.5 1 2  
Miles

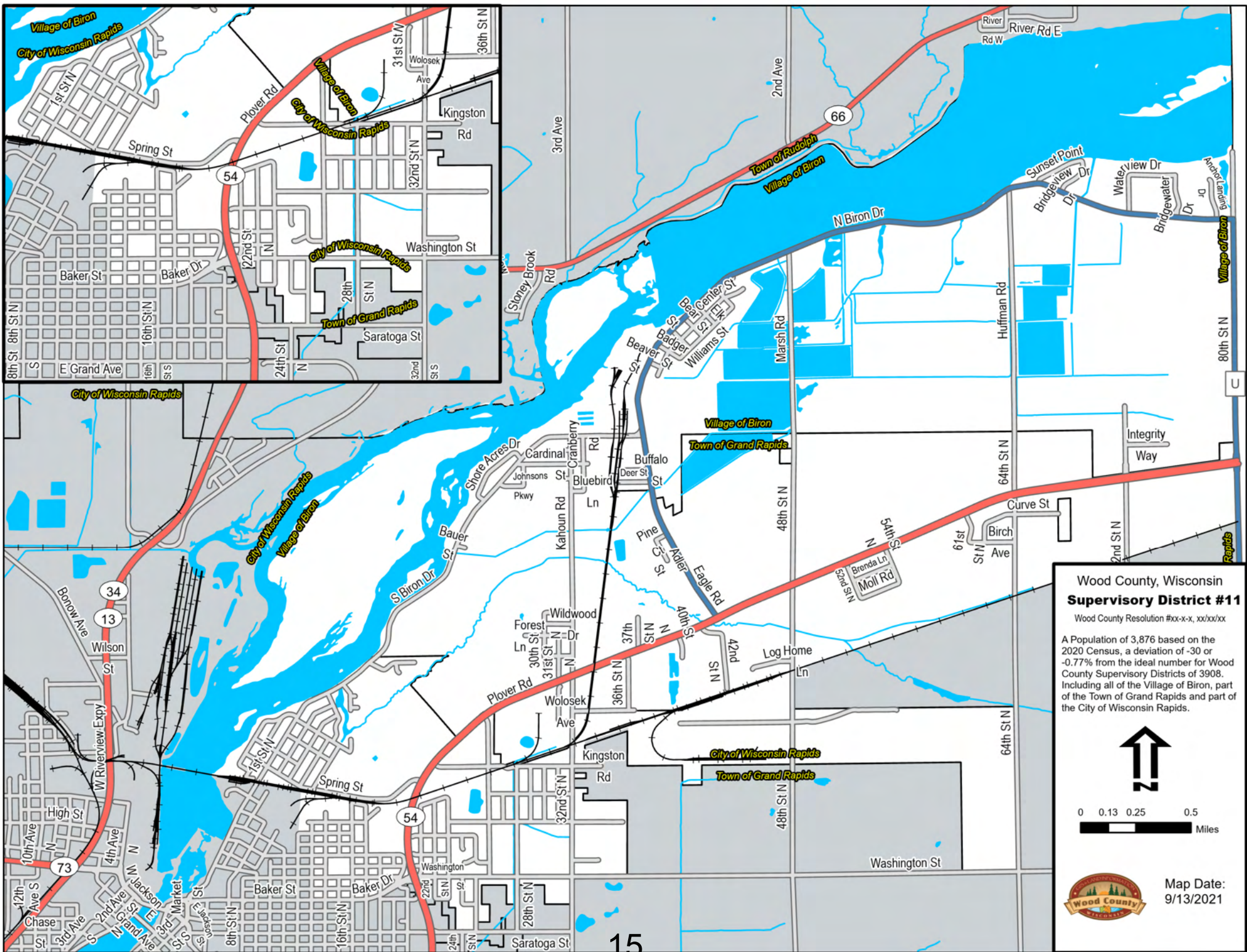


Map Date:  
9/13/2021

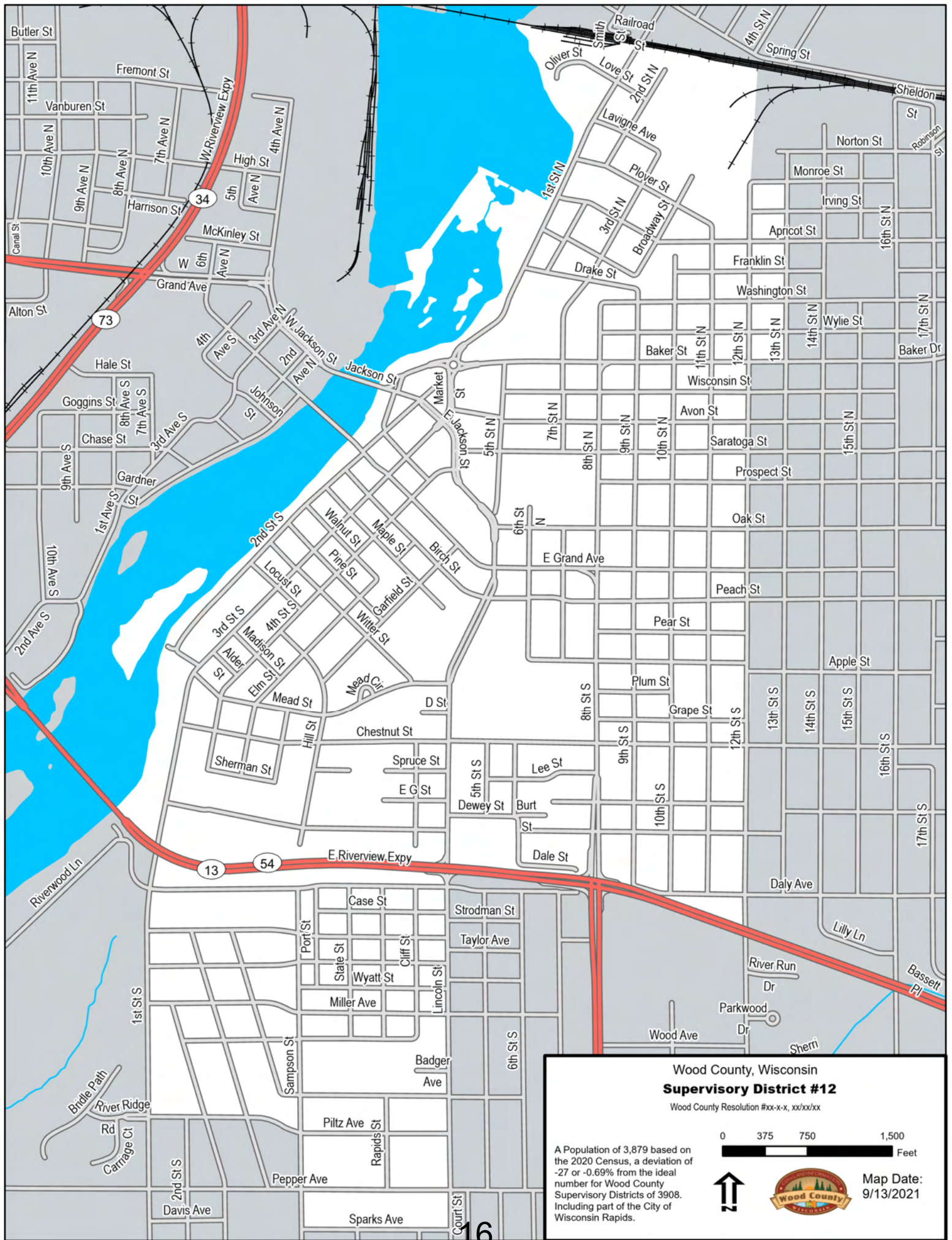








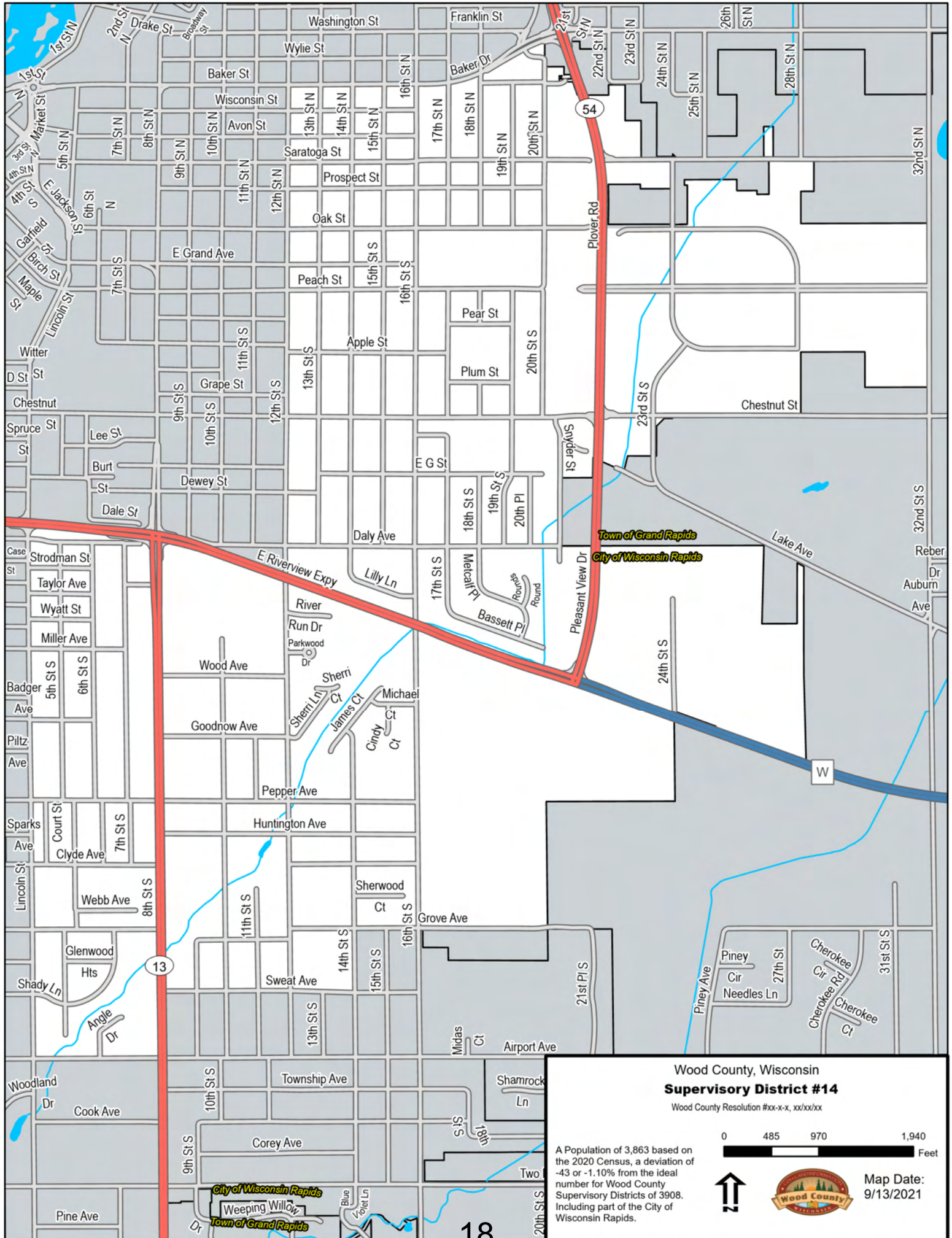













Wood County, Wisconsin  
**Supervisory District #14**

Wood County Resolution #xx-x-x, xx/xx/xx

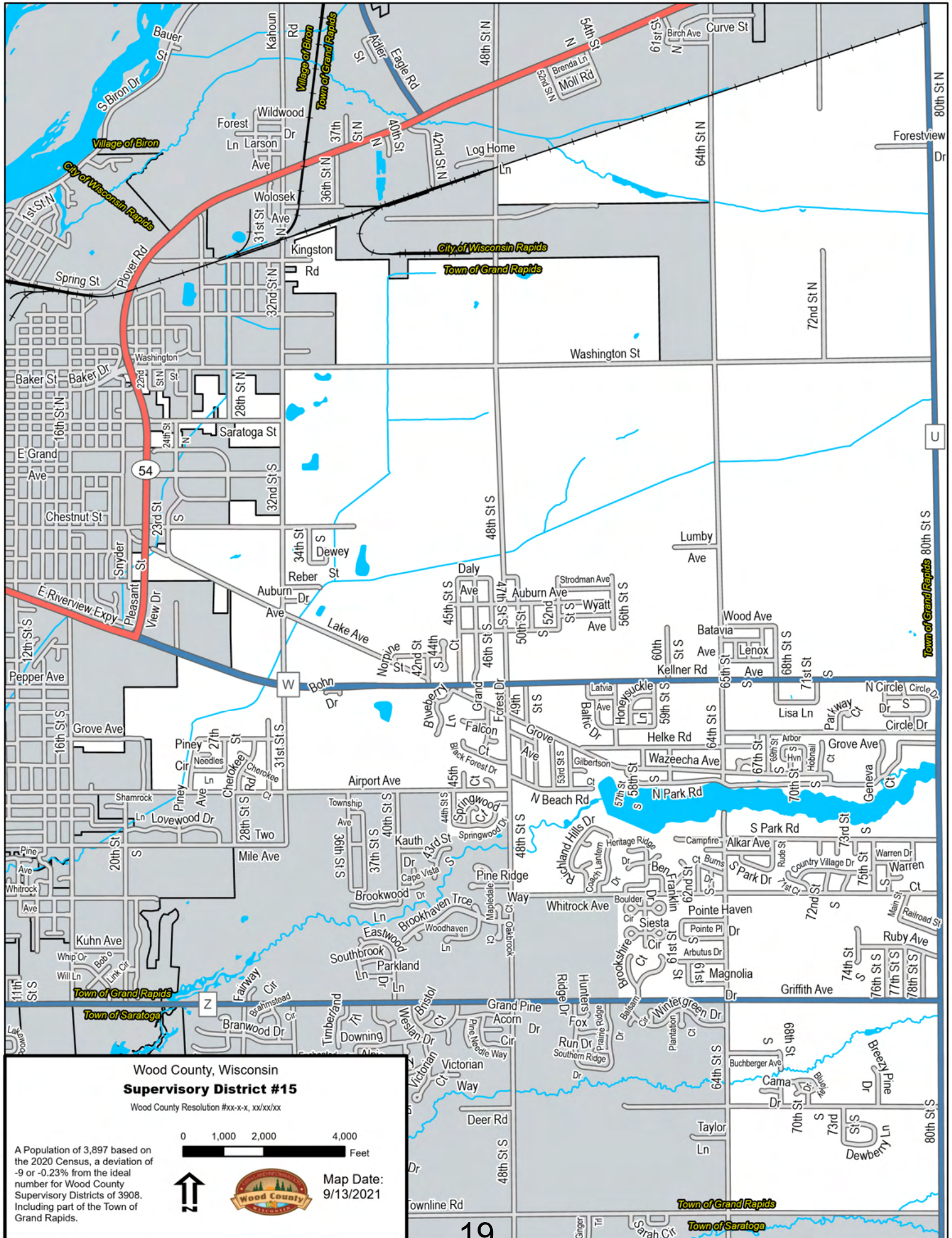


A Population of 3,863 based on the 2020 Census, a deviation of -43 or -1.10% from the ideal number for Wood County Supervisory Districts of 3908. Including part of the City of Wisconsin Rapids.



Map Date:  
9/13/2021





Wood County, Wisconsin  
**Supervisory District #15**

Wood County Resolution #xx-x-x, xx/xx/xx

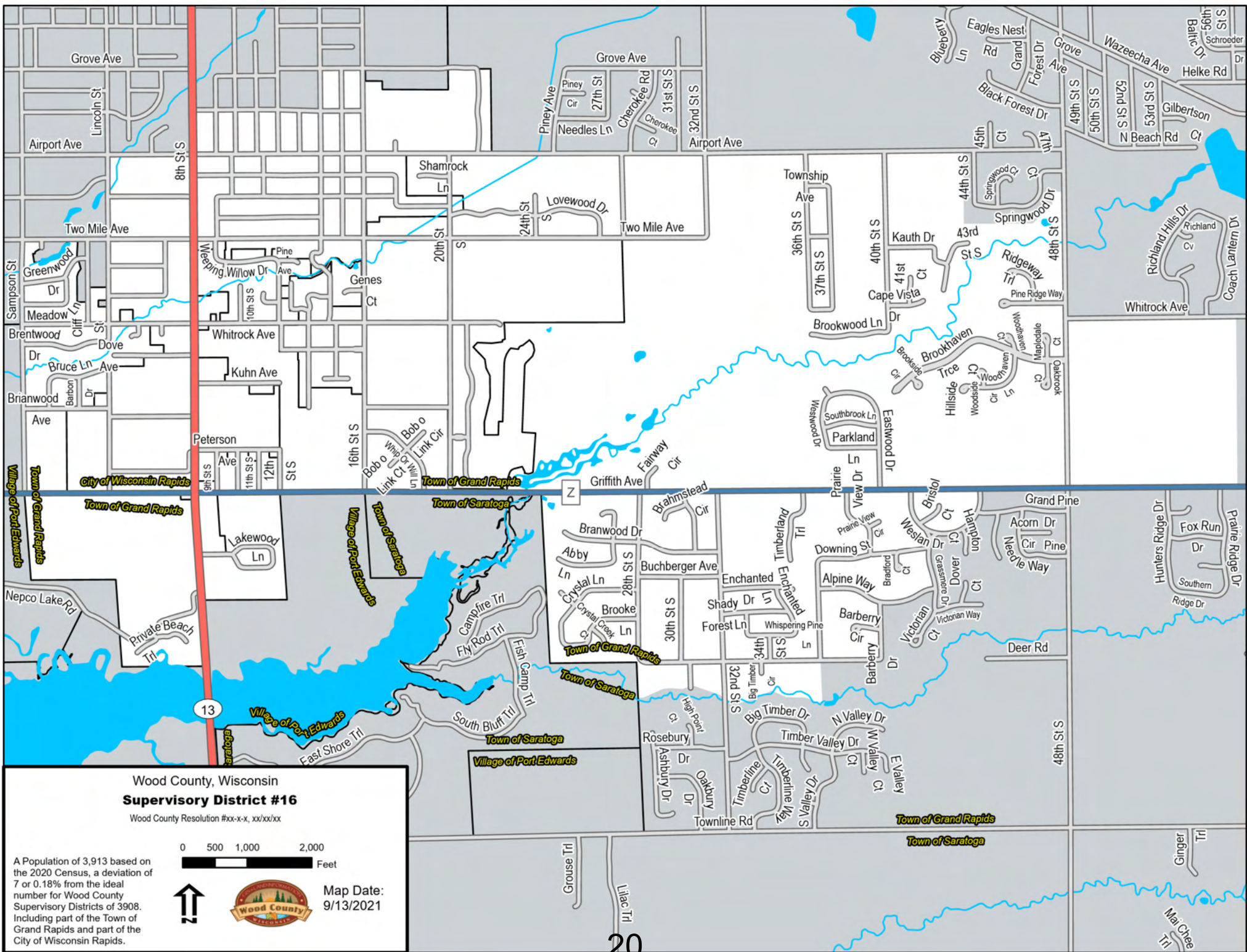
A Population of 3,897 based on the 2020 Census, a deviation of -9 or -0.23% from the ideal number for Wood County Supervisory Districts of 3908. Including part of the Town of Grand Rapids.

0 1,000 2,000 4,000 Feet

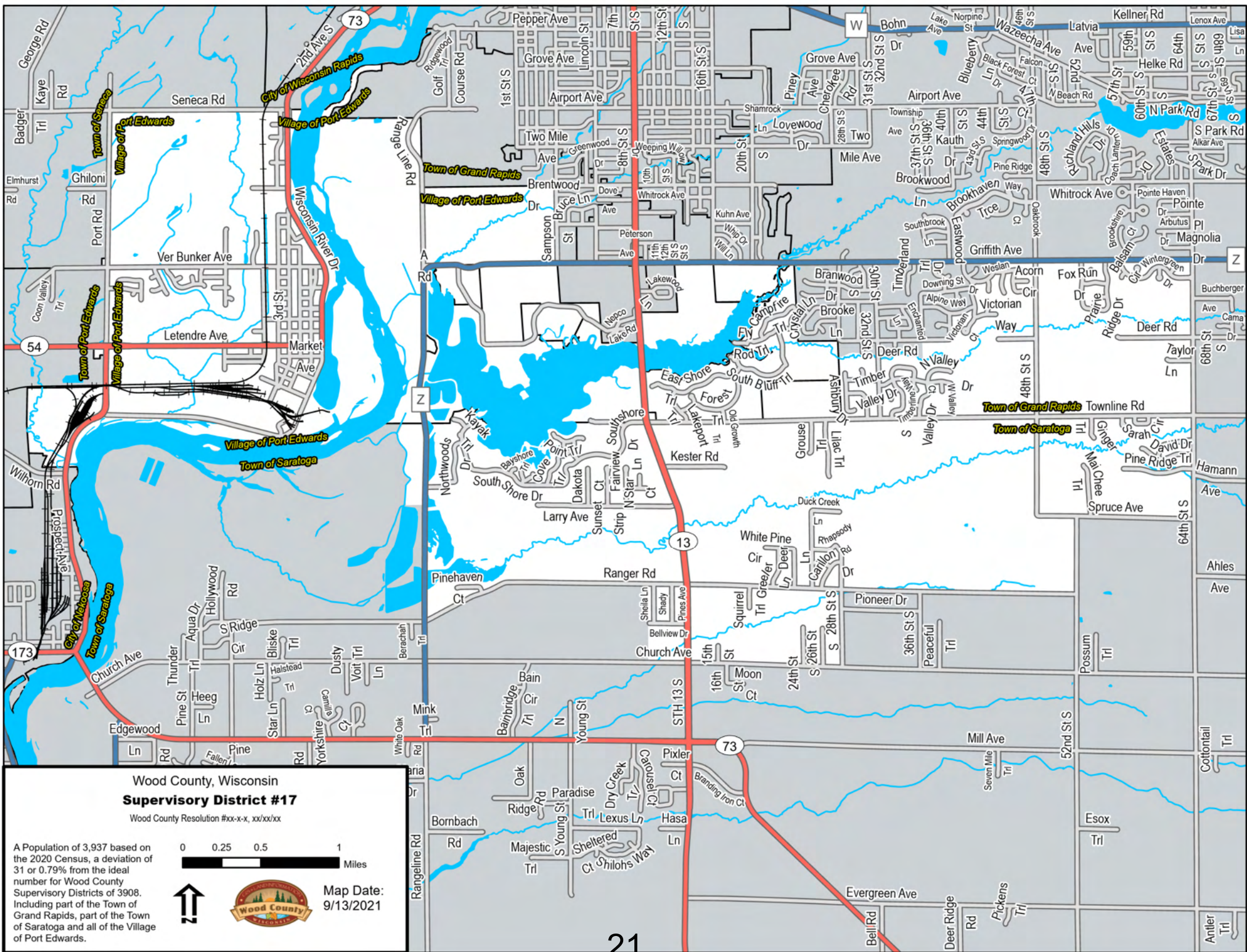


Map Date:  
9/13/2021











Wood County, Wisconsin  
**Supervisory District #18**

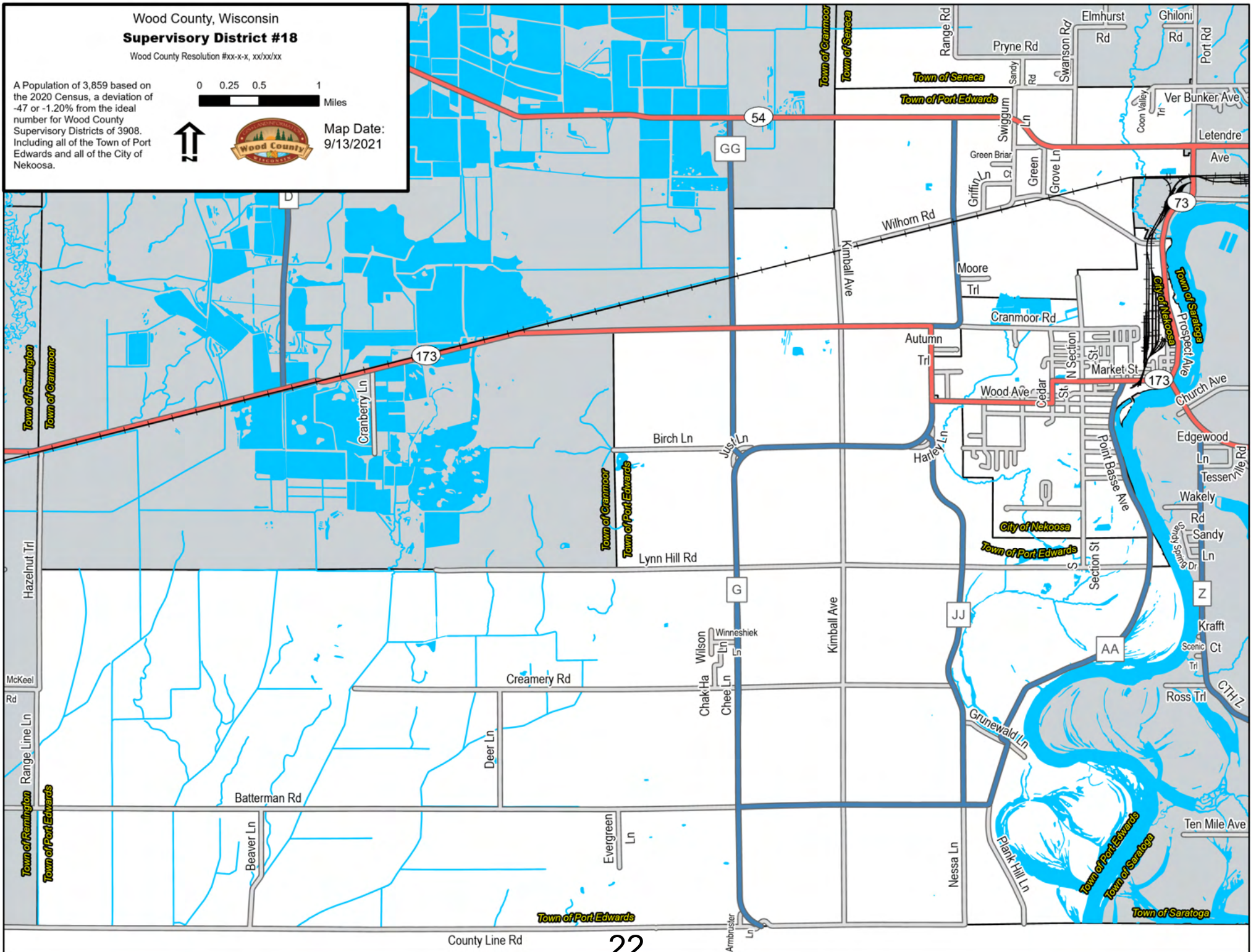
Wood County Resolution #xx-x-x, xx/xx/xx

A Population of 3,859 based on the 2020 Census, a deviation of -47 or -1.20% from the ideal number for Wood County Supervisory Districts of 3908. Including all of the Town of Port Edwards and all of the City of Nekoosa.

0 0.25 0.5 1  
Miles



Map Date:  
9/13/2021





Wood County, Wisconsin  
**Supervisory District #19**

Wood County Resolution #xx-x-x, xx/xx/xx

A Population of 3,884 based on the 2020 Census, a deviation of -22 or -0.56% from the ideal number for Wood County Supervisory Districts of 3908. Including part of the Town of Saratoga.

0 0.25 0.5 1 Miles



Map Date:  
9/13/2021

